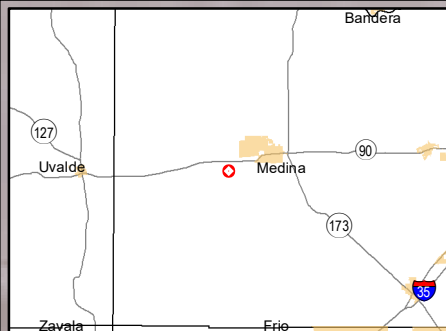




Exhibit A: P108-161 (ME00355) Electric Transmission Texas, LLC



Esri, HERE, DeLorme, MapmyIndia, © OpenStreetMap contributors, and the GIS user community

Imagery: TNRS Texas Orthoimagery Program 2015
Coordinate System: NAD 1983 StatePlane Texas South Central FIPS 4204 Feet
Projection: Lambert Conformal Conic
Datum: North American 1983
False Easting: 1,968,500.0000
False Northing: 13,123,333.3333
Central Meridian: -99.0000
Standard Parallel 1: 28.3833
Standard Parallel 2: 30.2833
Latitude Of Origin: 27.8333
Units: Foot US



 5.174 Place of Use/ Base Acres



Disclaimer: This map was created for demonstrative use by the Edwards Aquifer Authority (EAA) and not intended for other purposes. This map is to be used as an informational tool only; it is not suitable for projects requiring survey accuracy; data accuracy is not guaranteed.